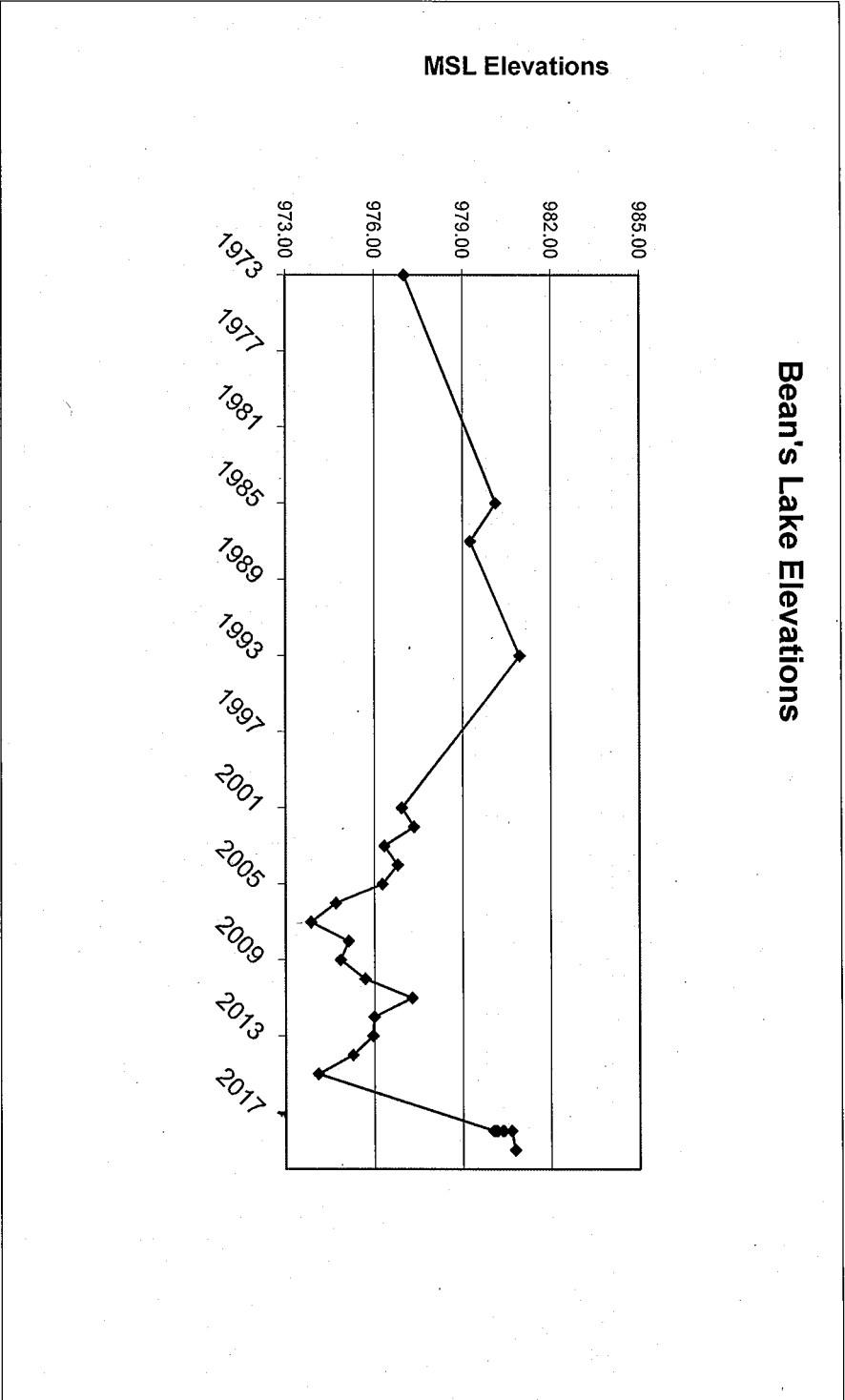


Bean's Lake

MSL Elevations

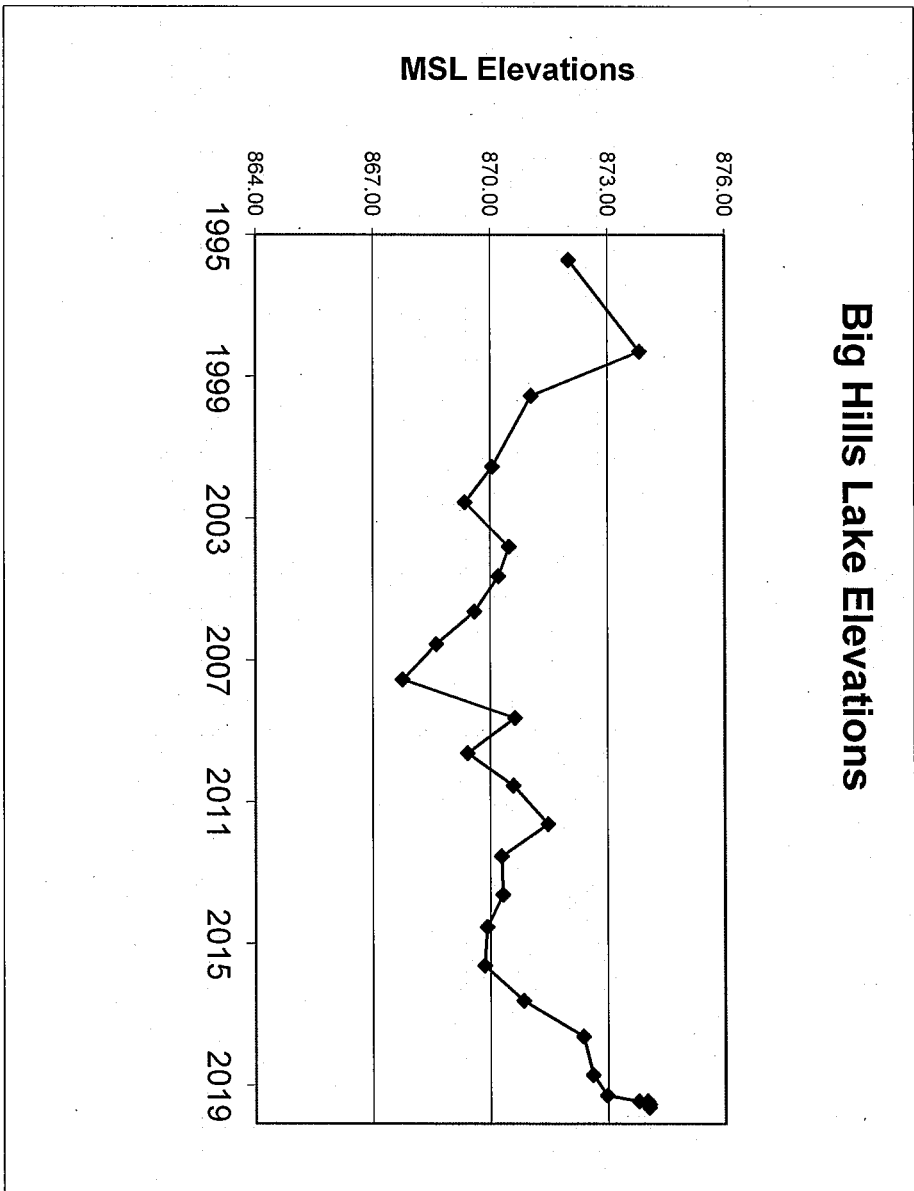
7/10/73	977.02
5/2/85	980.13
11/4/87	979.26
7/16/93	980.95
8/3/01	976.93
8/2/02	977.35
10/1/03	976.33
8/12/04	976.80
8/17/05	976.27
9/12/06	974.69
8/3/07	973.85
8/14/08	975.12
8/19/09	974.86
7/20/10	975.69
8/10/11	977.28
8/27/12	975.99
7/25/13	975.95
7/29/14	975.28
8/26/15	974.10
5/30/18	980.08
6/29/18	980.18
7/30/18	980.14
8/29/18	980.04
9/27/18	980.39
10/30/18	980.35
11/30/18	980.66
6/4/19	980.78



Big Hills Lake

MSL Elevations

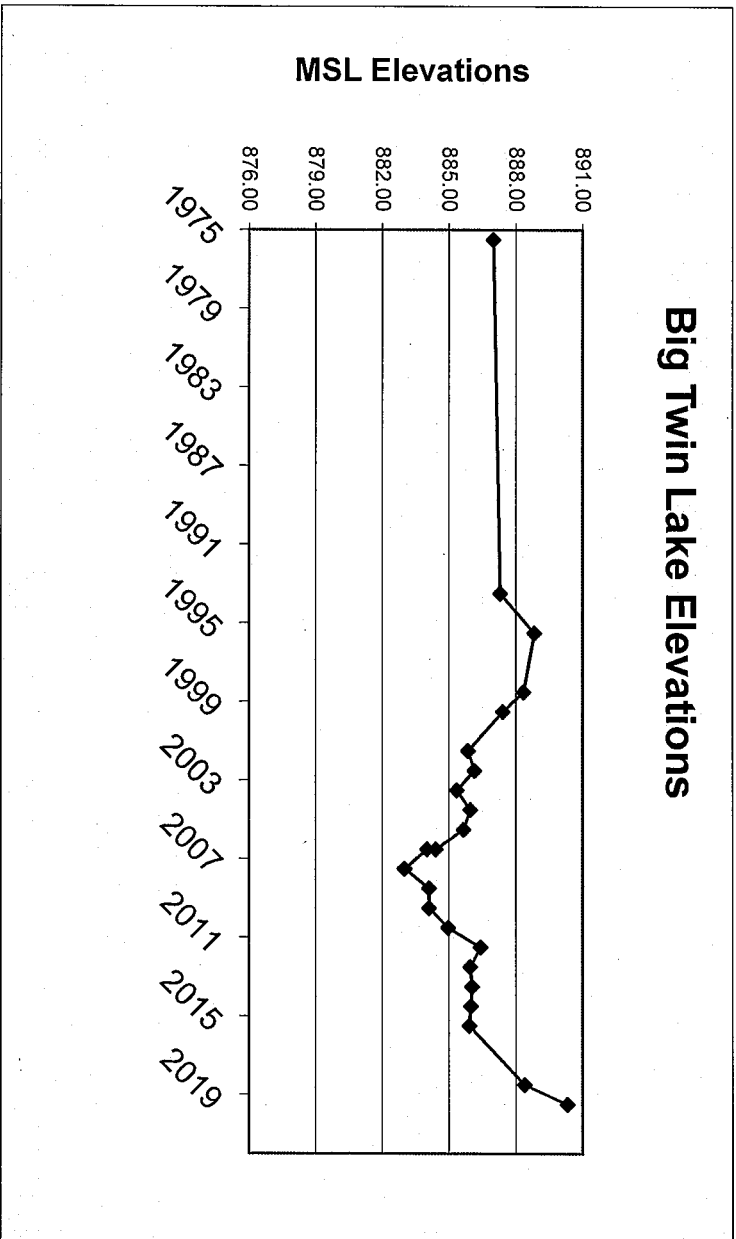
9/7/95	872.02
4/1/98	873.83
7/20/99	871.05
7/20/01	870.06
7/26/02	869.36
10/2/03	870.49
8/18/04	870.22
8/23/05	869.60
7/24/06	868.63
7/30/07	867.77
8/13/08	870.63
8/4/09	869.42
7/26/10	870.59
8/10/11	871.48
7/30/12	870.29
8/1/13	870.32
7/31/14	869.92
8/28/15	869.86
8/26/16	870.85
8/9/17	872.38
9/27/18	872.62
4/8/19	872.98
6/3/19	873.80
6/28/19	874.02
7/11/19	874.07
8/2/19	874.06



Big Twin Lake

MSL Elevations

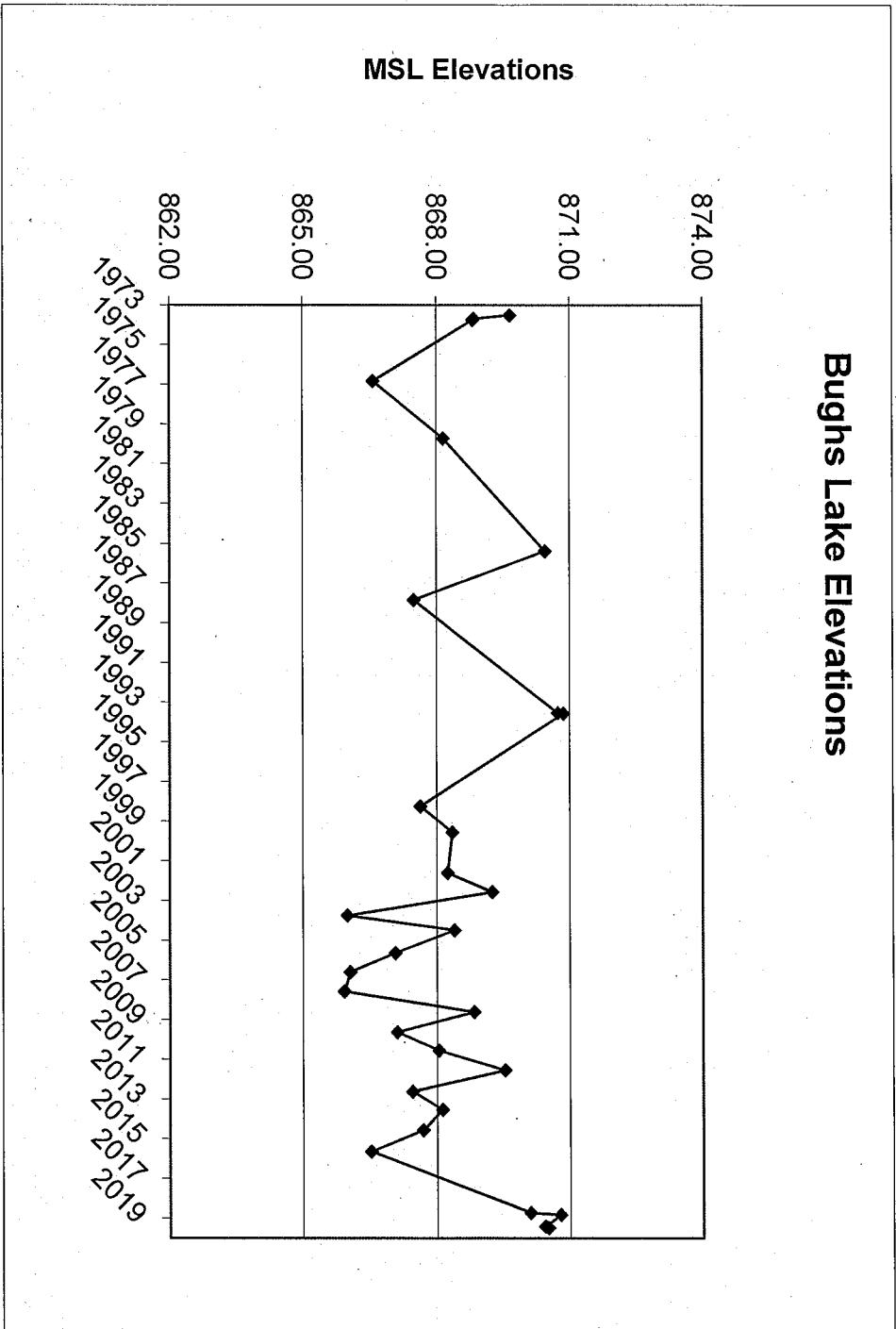
6/18/75	886.98
7/20/93	887.29
9/6/95	888.83
4/14/98	888.34
7/27/99	887.40
7/27/01	885.85
7/30/02	886.13
10/22/03	885.34
8/12/04	885.95
8/19/05	885.64
7/24/06	884.39
12/14/06	884.00
7/30/07	882.99
8/13/08	884.09
8/4/09	884.09
7/27/10	884.95
8/3/11	886.40
7/30/12	885.95
8/6/13	886.03
8/5/14	885.97
8/27/15	885.90
9/27/18	888.40
6/3/19	890.32



Bugh's Lake

MSL Elevations

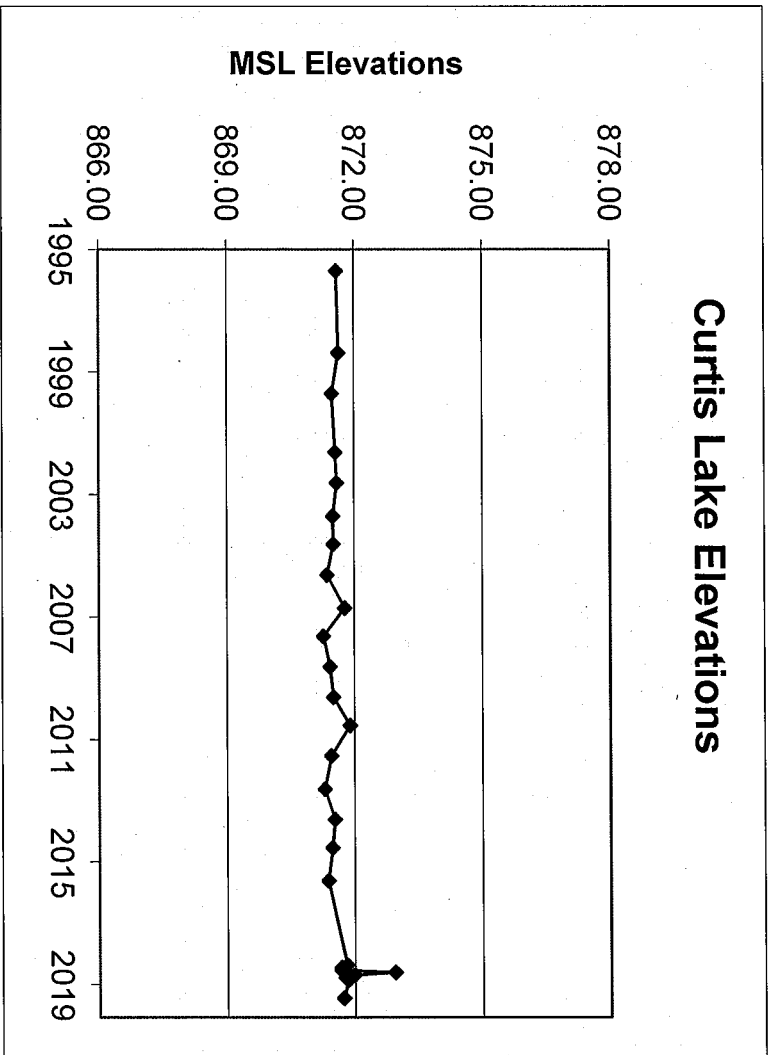
9/7/73	868.86
7/3/73	869.67
9/27/73	868.84
10/26/76	866.59
9/18/79	868.17
5/21/85	870.45
11/3/87	867.50
7/16/93	870.74
7/28/93	870.86
4/1/98	867.64
7/20/99	868.36
8/3/01	868.25
7/26/02	869.26
9/30/03	866.00
6/28/04	868.41
8/19/05	867.07
8/8/06	866.06
8/1/07	865.93
8/11/08	868.85
8/19/09	867.11
7/21/10	868.05
7/25/11	869.54
8/17/12	867.46
7/25/13	868.13
7/29/14	867.70
8/26/15	866.53
9/26/18	870.12
11/6/18	870.79
6/3/19	870.44
6/28/19	870.51



Curtis Lake

MSL Elevations

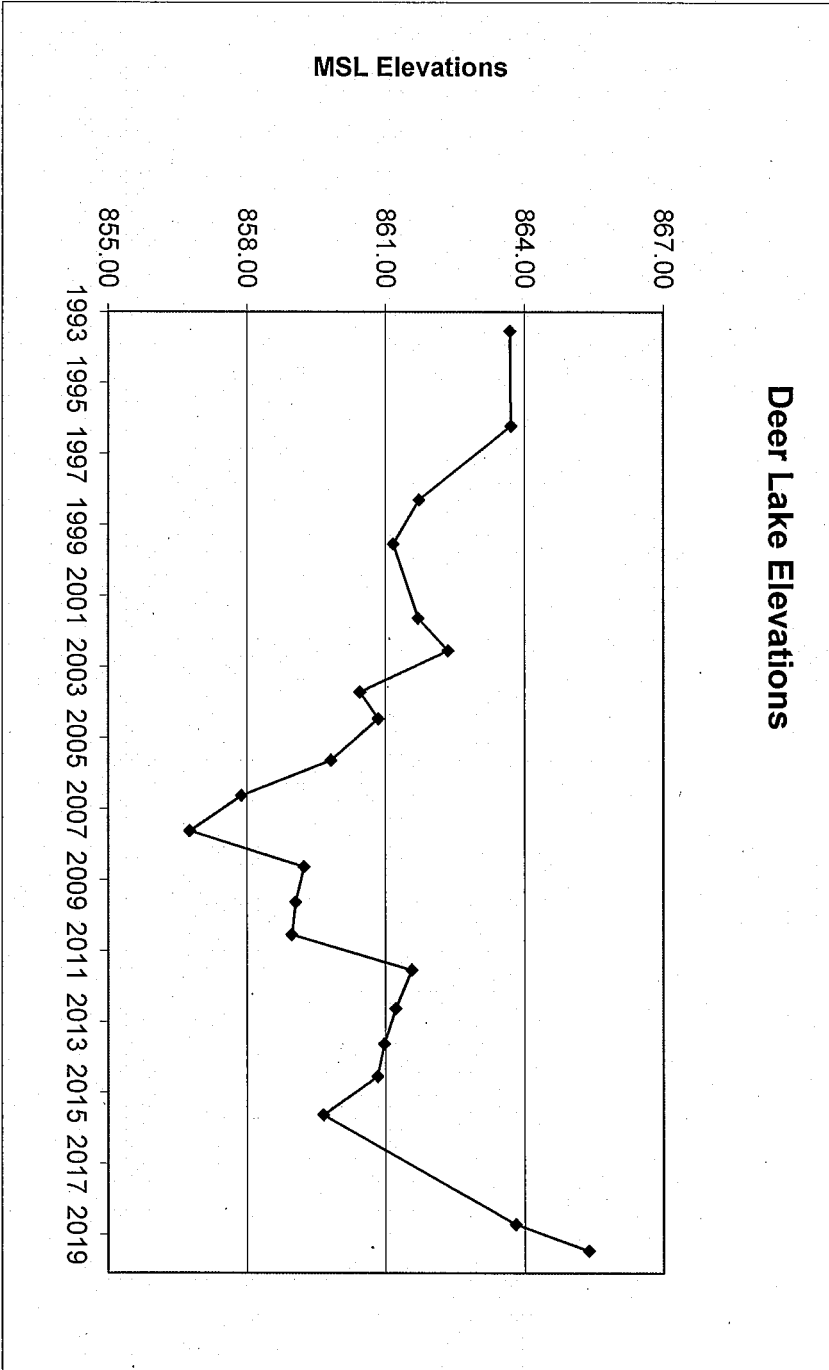
9/12/95	871.59
5/1/98	871.64
9/22/99	871.48
8/3/01	871.56
8/2/02	871.59
9/30/03	871.50
8/12/04	871.51
8/17/05	871.36
9/12/06	871.78
8/3/07	871.27
8/26/08	871.43
8/3/09	871.51
7/20/10	871.90
7/26/11	871.46
8/27/12	871.30
8/15/13	871.54
7/28/14	871.48
8/24/15	871.38
5/30/18	871.82
6/29/18	871.69
7/30/18	871.68
8/29/18	872.95
9/26/18	871.99
10/30/18	871.78
11/30/18	871.85
6/3/19	871.74



Deer Lake

MSL Elevations

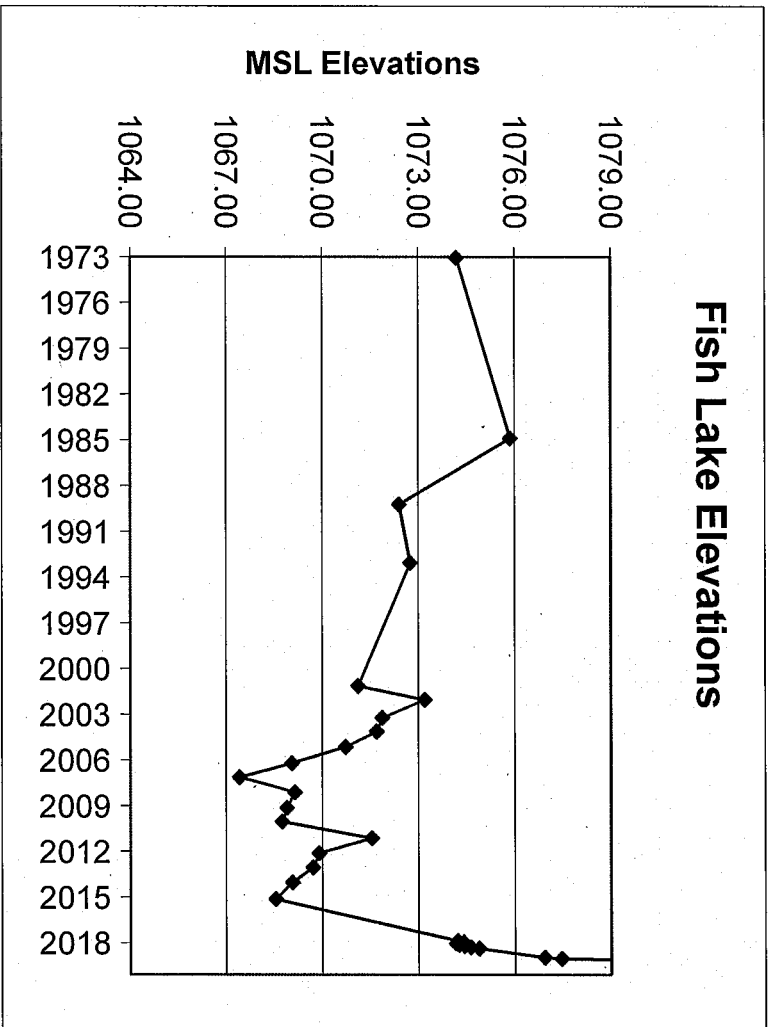
7/28/93	863.69
3/19/96	863.71
4/1/98	861.72
7/21/99	861.16
8/3/01	861.70
7/26/02	862.35
9/30/03	860.44
6/28/04	860.84
8/19/05	859.82
8/8/06	857.87
8/1/07	856.75
8/11/08	859.23
8/19/09	859.05
7/21/10	858.97
7/25/11	861.56
8/17/12	861.22
8/13/13	860.97
7/29/14	860.83
7/29/14	860.83
8/26/15	859.66
9/27/18	863.81
6/3/19	865.39



Fish Lake

MSL Elevations

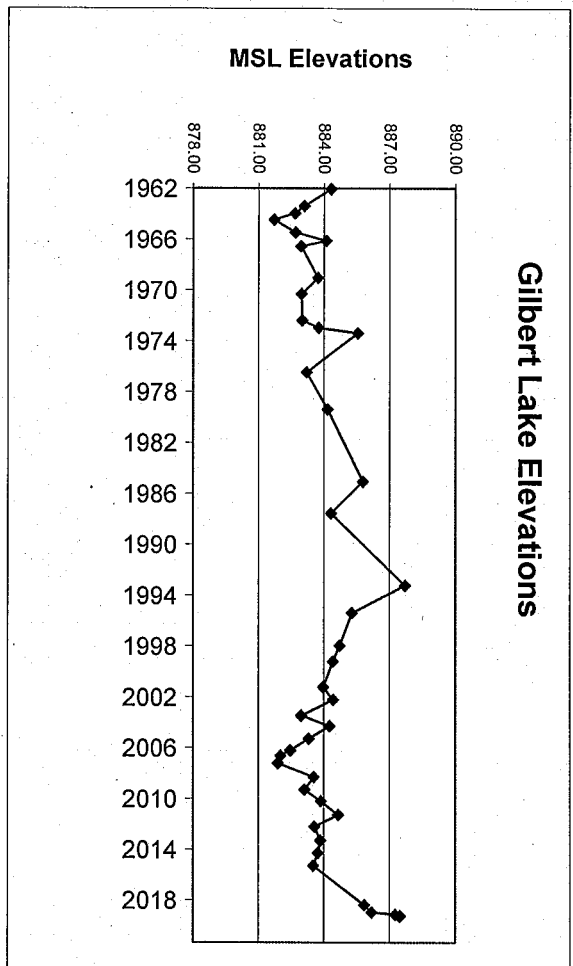
7/10/73	1074.19
5/2/85	1075.86
9/2/89	1072.40
7/16/93	1072.75
8/3/01	1071.12
7/30/02	1073.20
9/30/03	1071.87
8/13/04	1071.70
8/17/05	1070.73
9/12/06	1069.05
8/3/07	1067.43
8/14/08	1069.14
8/3/09	1068.89
7/20/10	1068.74
8/4/11	1071.55
8/27/12	1069.90
7/25/13	1069.71
7/28/14	1069.07
8/27/15	1068.54
5/30/18	1074.22
6/29/18	1074.40
7/30/18	1074.17
8/29/18	1074.26
9/26/18	1074.43
10/30/18	1074.63
11/30/18	1074.89
6/4/19	1076.93
7/9/19	1077.46
8/7/19	1080.05



Gilbert Lake

MSL Elevations

5/10/62	884.33
9/30/63	883.10
4/14/64	882.68
10/6/64	881.73
10/18/65	882.70
6/7/66	884.12
11/8/66	882.95
5/26/69	883.73
8/27/70	882.98
9/14/72	883.00
4/27/73	883.77
9/27/73	885.55
10/26/76	883.20
9/18/79	884.18
5/21/85	885.78
11/3/87	884.34
7/16/93	887.70
9/6/95	885.29
4/1/98	884.74
7/27/99	884.43
7/27/01	883.98
7/30/02	884.44
10/22/03	882.98
8/12/04	884.28
8/19/05	883.32
7/24/06	882.47
12/14/06	882.04
7/30/07	881.91
8/13/08	883.55
8/4/09	883.13
7/26/10	883.88
8/31/11	884.68
7/30/12	883.58
8/6/13	883.86
8/5/14	883.74
8/27/15	883.53
9/27/18	885.87
4/8/19	886.20
6/3/19	887.27
7/1/19	887.48
8/2/19	887.47

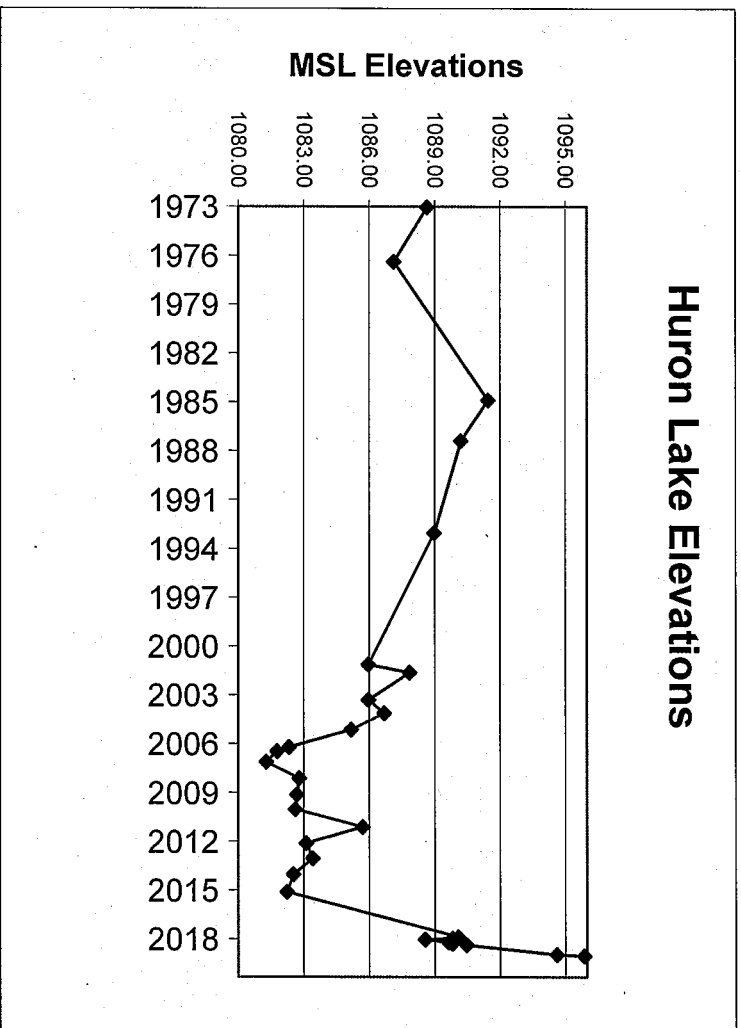


Wetland across road 885.97

Huron Lake

MSL Elevations

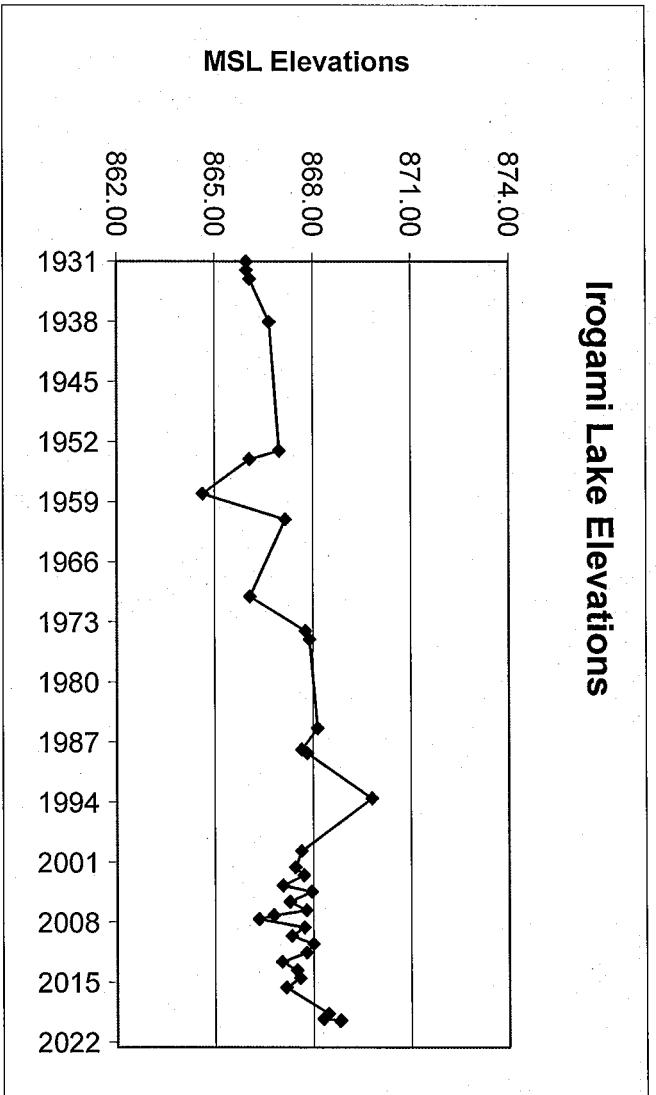
7/3/73	1088.65
11/9/76	1087.13
5/21/85	1091.46
11/4/87	1090.21
7/16/93	1088.98
8/3/01	1085.97
2/2/02	1087.85
10/1/03	1085.96
8/13/04	1086.68
8/17/05	1085.17
9/12/06	1082.32
12/4/06	1081.77
8/3/07	1081.27
8/14/08	1082.79
8/3/09	1082.68
7/20/10	1082.62
8/4/11	1085.70
8/27/12	1083.11
7/25/13	1083.40
7/28/14	1082.53
8/24/15	1082.23
5/30/18	1090.09
6/29/18	1089.83
7/30/18	1088.56
9/26/18	1089.63
10/30/18	1089.83
11/30/18	1090.48
6/4/19	1094.63
7/9/19	1095.90



8/29/18 1094.57

Irogami
MSL Elevations

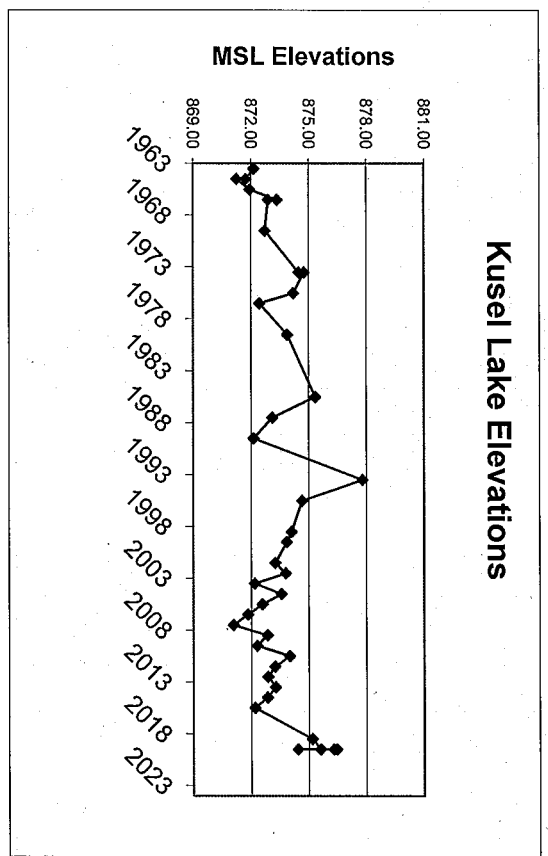
1/1/31	865.98
1/1/32	865.98
1/1/33	866.07
1/1/38	866.67
1/1/53	866.97
1/1/54	866.06
1/1/58	864.62
1/1/61	867.15
1/1/70	866.07
1/1/74	867.77
1/1/75	867.90
5/21/85	868.14
11/3/87	867.65
4/5/88	867.82
7/15/93	869.81
9/22/99	867.64
8/3/01	867.45
7/26/02	867.71
9/30/03	867.07
6/28/04	867.95
8/19/05	867.28
8/8/06	867.79
3/29/07	866.79
8/1/07	866.34
8/14/08	867.73
8/19/09	867.34
7/21/10	868.00
7/25/11	867.80
8/17/12	867.04
8/13/13	867.49
7/29/14	867.59
8/26/15	867.17
9/26/18	868.47
4/8/19	868.31
6/3/19	868.84
7/1/19	868.82



**Kusel Lake
MSL Elevations**

9/30/63	872.15
4/14/64	871.75
10/6/64	871.27
10/18/65	871.94
6/7/66	873.35
11/8/66	872.90
10/28/69	872.73
4/27/73	874.48
9/27/73	874.75
6/18/75	874.19
10/26/76	872.44
9/18/79	873.88
5/21/85	875.33
11/3/87	873.10
9/21/89	872.14
7/16/93	877.80
9/7/95	874.65
4/1/98	874.09
7/20/99	873.86
7/20/01	873.25
7/30/02	873.79
10/22/03	872.18
8/12/04	873.57
8/23/05	872.59
7/24/06	871.83
7/30/07	871.08
8/13/08	872.84
8/4/09	872.31
7/27/10	874.00
8/10/11	873.24
7/30/12	872.87
8/11/13	873.26
8/5/14	872.85
8/28/15	872.20

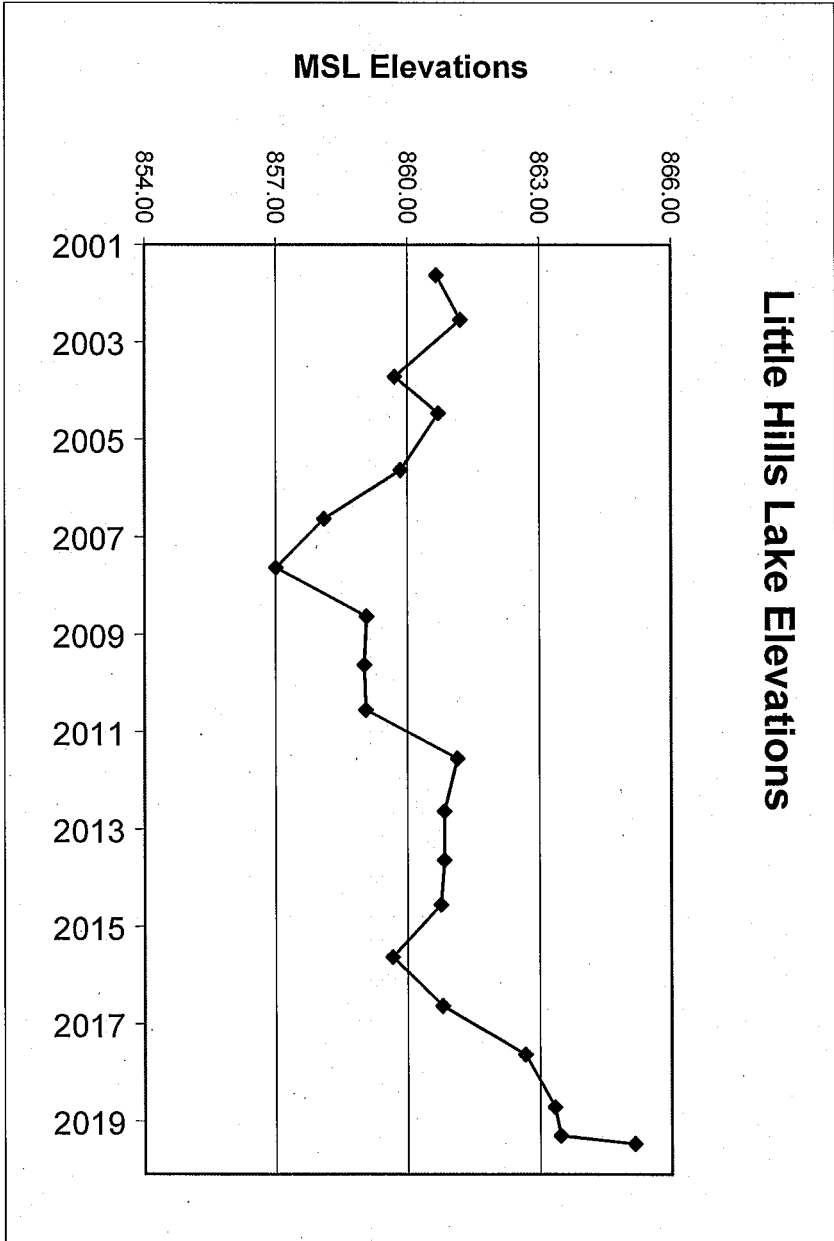
9/26/18	875.16
4/8/19	875.59
6/3/19	876.29
6/28/19	876.45
8/2/19	874.43



Little Hills Lake

MSL Elevations

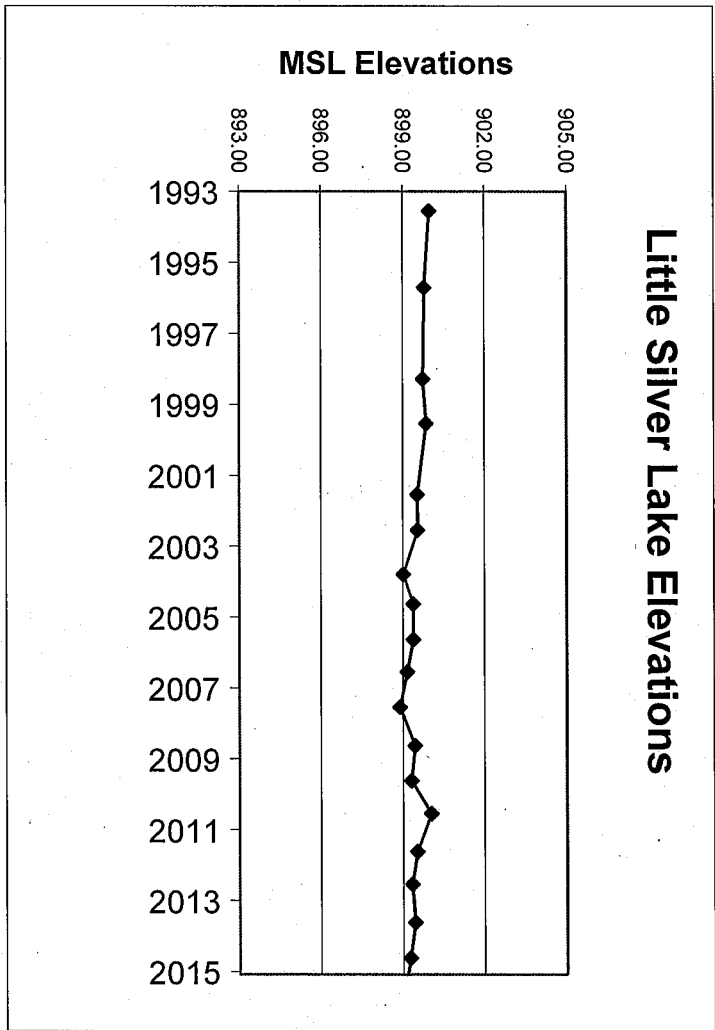
8/3/01	860.67
7/26/02	861.21
9/30/03	859.72
6/28/04	860.71
8/19/05	859.85
8/8/06	858.10
8/1/07	857.01
8/11/08	859.07
8/19/09	859.02
7/21/10	859.06
7/25/11	861.14
8/17/12	860.84
8/13/13	860.84
7/29/14	860.76
8/26/15	859.66
8/25/16	860.80
8/25/17	862.68
9/27/18	863.34
4/8/19	863.47
6/3/19	865.16



Little Silver Lake

MSL Elevations

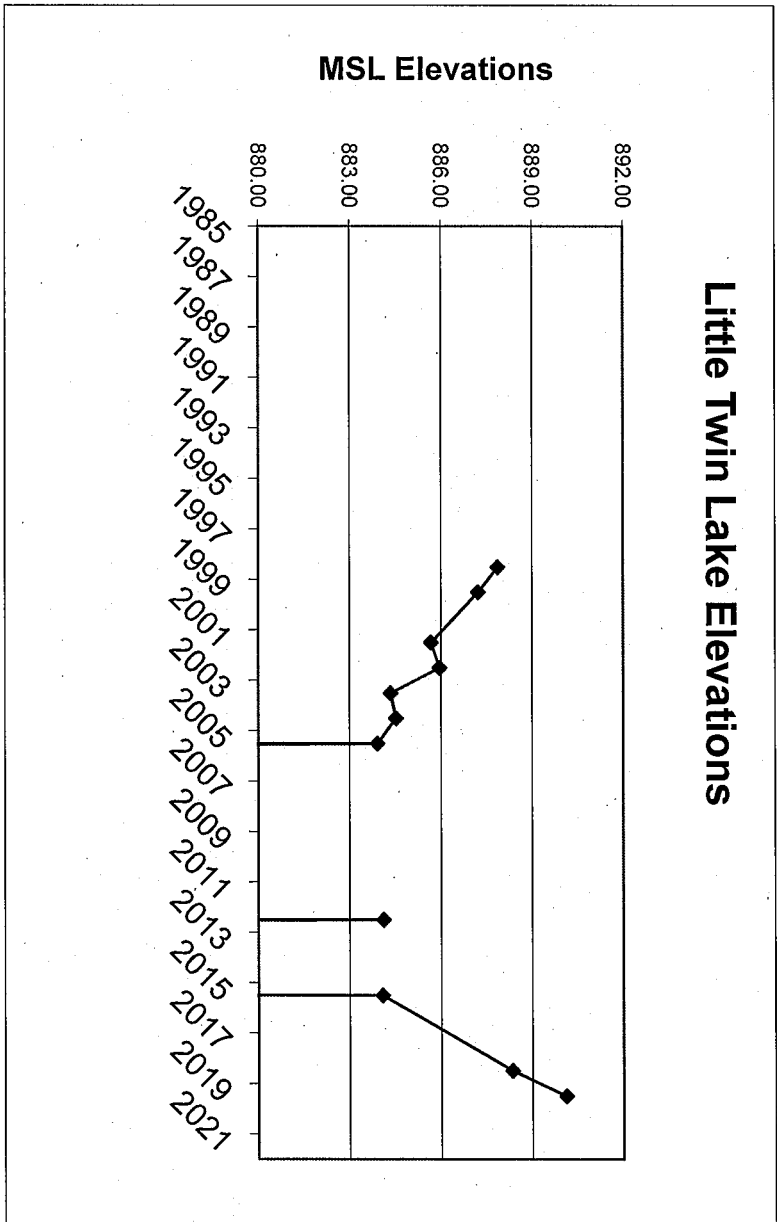
7/20/93	899.99
9/7/95	899.80
4/1/98	899.76
7/21/99	899.87
7/20/01	899.54
7/30/02	899.55
10/22/03	899.03
8/12/04	899.39
8/23/05	899.39
7/24/06	899.17
7/30/07	898.90
8/13/08	899.45
8/4/09	899.32
7/26/10	900.05
8/10/11	899.53
7/30/12	899.35
8/1/13	899.45
8/5/14	899.27
8/28/15	899.07
9/26/18	878.10



Little Twin Lake

MSL Elevations

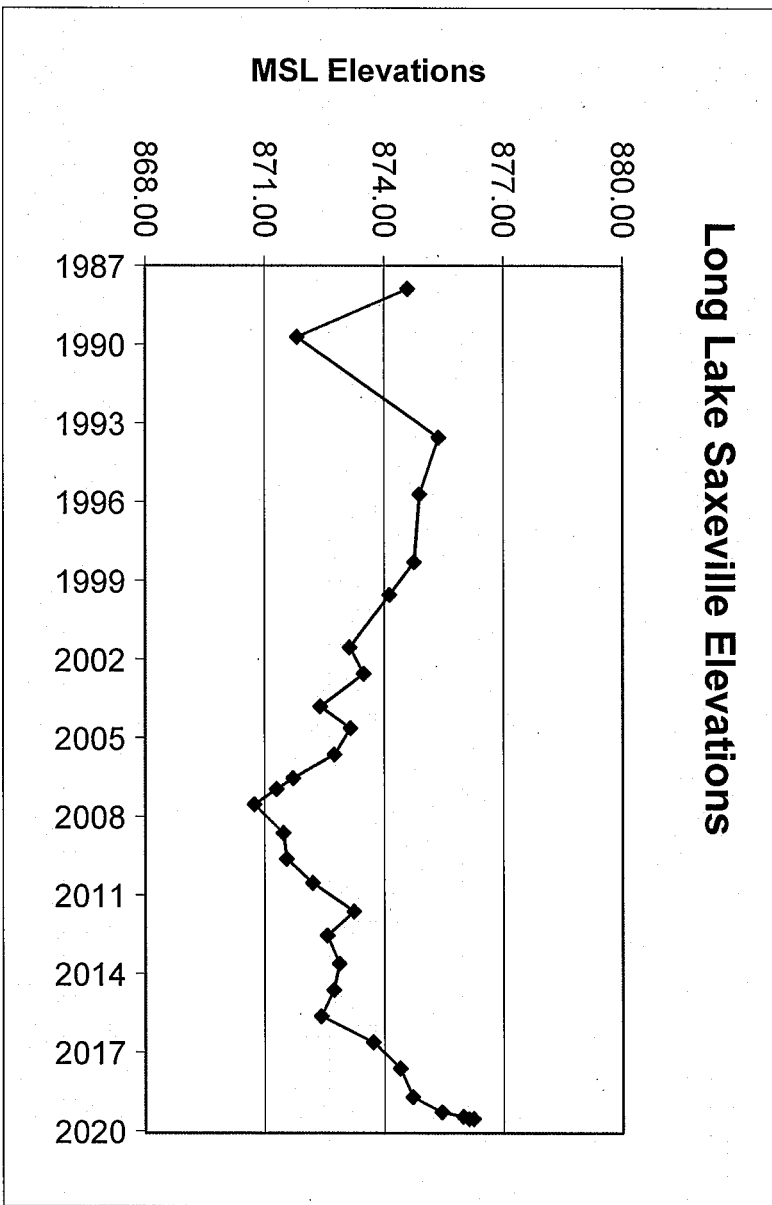
5/21/85	888.84
11/3/87	888.25
9/21/89	884.24
7/16/93	888.64
9/6/95	888.62
4/18/98	887.86
7/27/99	887.22
7/27/01	885.67
7/30/02	885.95
10/22/03	884.34
8/12/04	884.52
8/19/05	883.91
8/13/08 no water	
8/4/09 no water	
7/27/10 no water	
8/3/11 no water	
7/30/12	884.12
8/6/13 no water	
8/5/14 no water	
8/27/15	884.08
9/27/18	888.35
6/3/19	890.13



Long Lake Saxeville

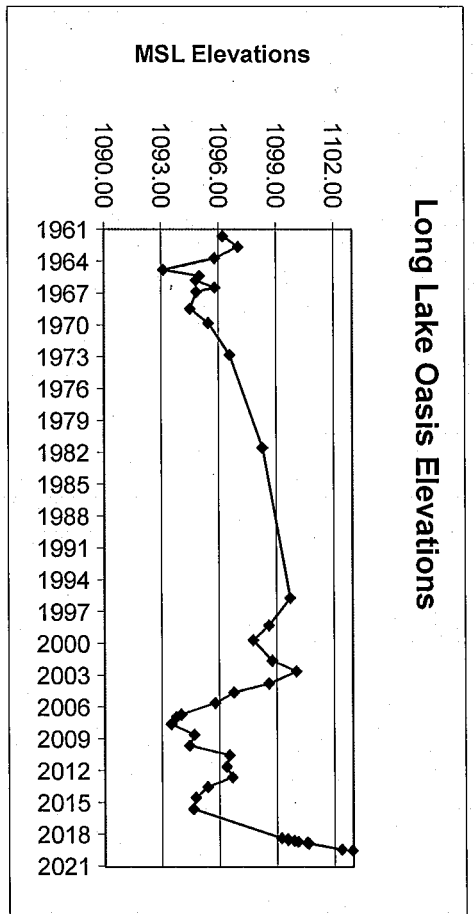
MSL Elevations

11/3/87	874.59
9/21/89	871.81
7/20/93	875.37
9/6/95	874.89
4/14/98	874.75
7/27/99	874.13
7/27/01	873.13
7/30/02	873.49
10/22/03	872.39
8/18/04	873.15
8/19/05	872.75
7/24/06	871.71
12/14/06	871.30
7/30/07	870.75
8/13/08	871.47
8/4/09	871.55
7/27/10	872.21
8/3/11	873.24
7/30/12	872.57
8/6/13	872.87
8/5/14	872.73
8/27/15	872.42
8/26/16	873.72
8/9/17	874.40
9/27/18	874.71
4/8/19	875.44
6/3/19	875.98
7/2/19	876.25
7/2/19	876.13



Long Lake Oasis
MSL Elevations

8/16/61	1096.23
8/8/62	1097.04
9/30/63	1095.81
10/6/64	1093.11
5/18/65	1095.02
10/18/65	1094.81
6/7/66	1095.81
11/8/66	1094.86
6/5/68	1094.52
10/28/69	1095.48
10/15/72	1096.58
7/25/81	1098.30
9/12/95	1099.72
4/1/98	1098.61
9/9/99	1097.79
8/3/01	1098.77
8/2/02	1100.03
10/1/03	1098.61
8/13/04	1096.76
8/17/05	1095.80
9/12/06	1094.00
12/14/06	1093.75
8/3/07	1093.48
8/14/08	1094.69
8/3/09	1094.44
7/20/10	1096.54
8/4/11	1096.38
8/27/12	1096.68
7/25/13	1095.39
7/28/14	1094.76
8/24/15	1094.64
5/30/18	1099.23
6/29/18	1099.55
7/30/18	1099.57
8/29/18	1099.91
9/26/18	1100.11
10/30/18	1100.57
11/30/18	1100.65
6/4/19	1102.38
7/9/19	1102.96
8/7/19	1103.17

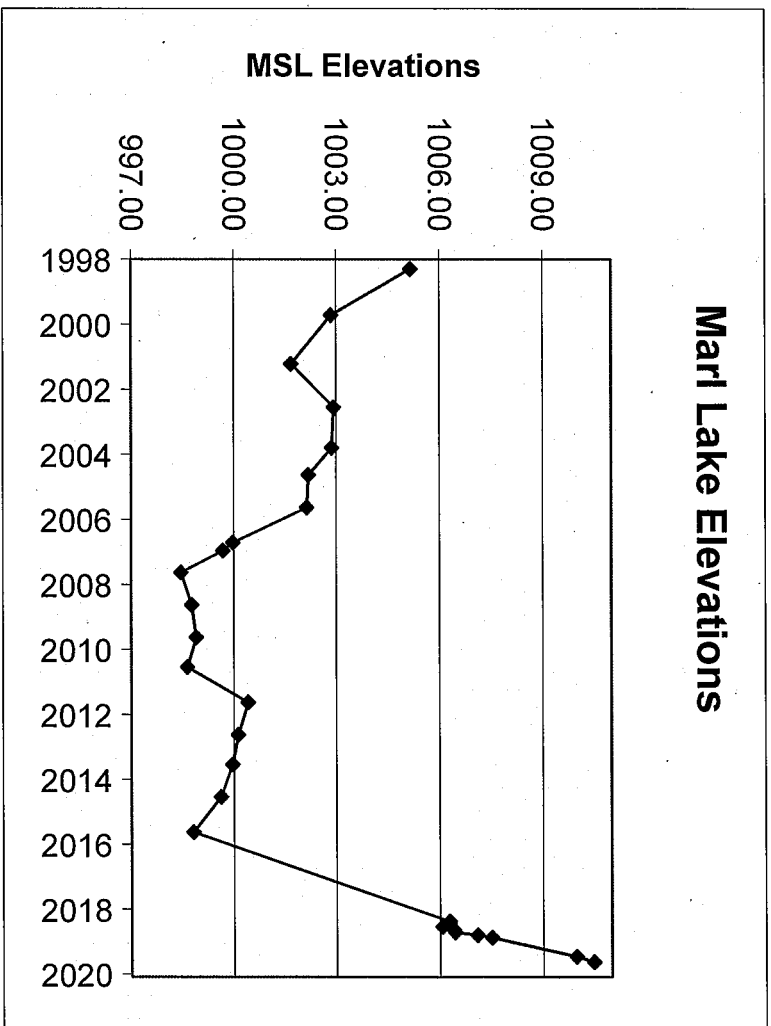


Marl Lake

MSL Elevations

4/1/98	1005.17
9/9/99	1002.86
3/8/01	1001.69
7/30/02	1002.93
10/1/03	1002.87
8/12/04	1002.19
8/17/05	1002.15
9/12/06	999.98
12/14/06	999.69
8/3/07	998.46
8/14/08	998.78
8/3/09	998.91
7/20/10	998.65
8/4/11	1000.42
8/27/12	1000.13
7/25/13	999.96
7/29/14	999.63
8/24/15	998.83

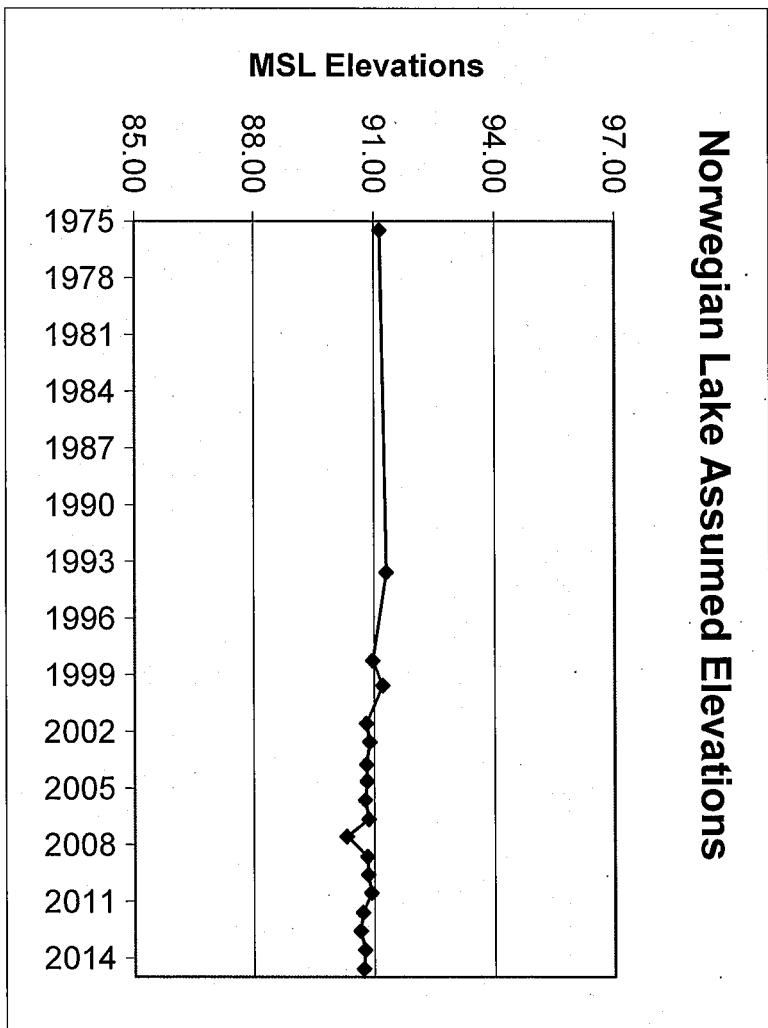
5/30/18	1006.28
6/29/18	1006.27
7/30/18	1006.07
8/29/18	1006.39
9/26/18	1006.44
10/30/18	1007.09
11/30/18	1007.51
6/4/19	1009.97
8/7/19	1010.48



Norwegian Lake

Assumed Elevations

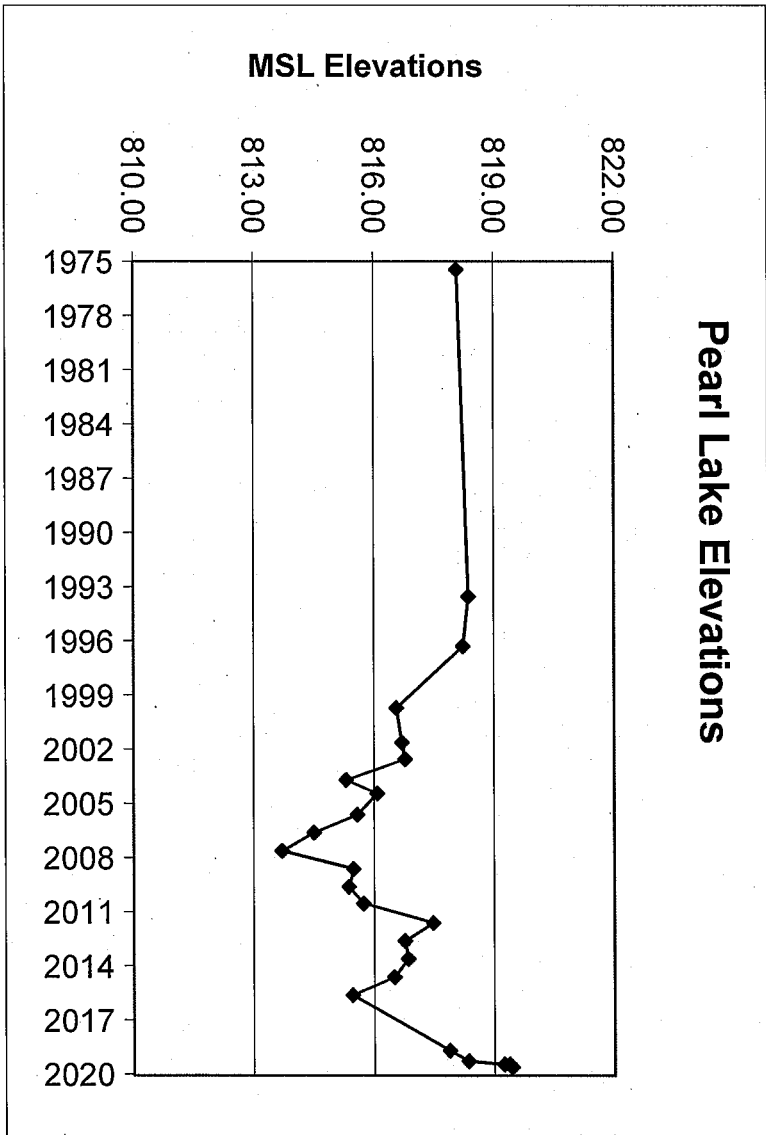
6/23/75	91.15
7/28/93	91.31
4/1/98	90.96
7/27/99	91.21
7/27/01	90.80
7/26/02	90.88
10/2/03	90.80
8/12/04	90.82
8/23/04	90.82
8/23/05	90.77
8/28/06	90.86
7/30/07	90.31
8/20/08	90.83
8/4/09	90.84
7/26/10	90.92
8/10/11	90.71
7/30/12	90.65
8/1/13	90.76
8/5/14	90.73
8/28/15	90.70



Pearl Lake

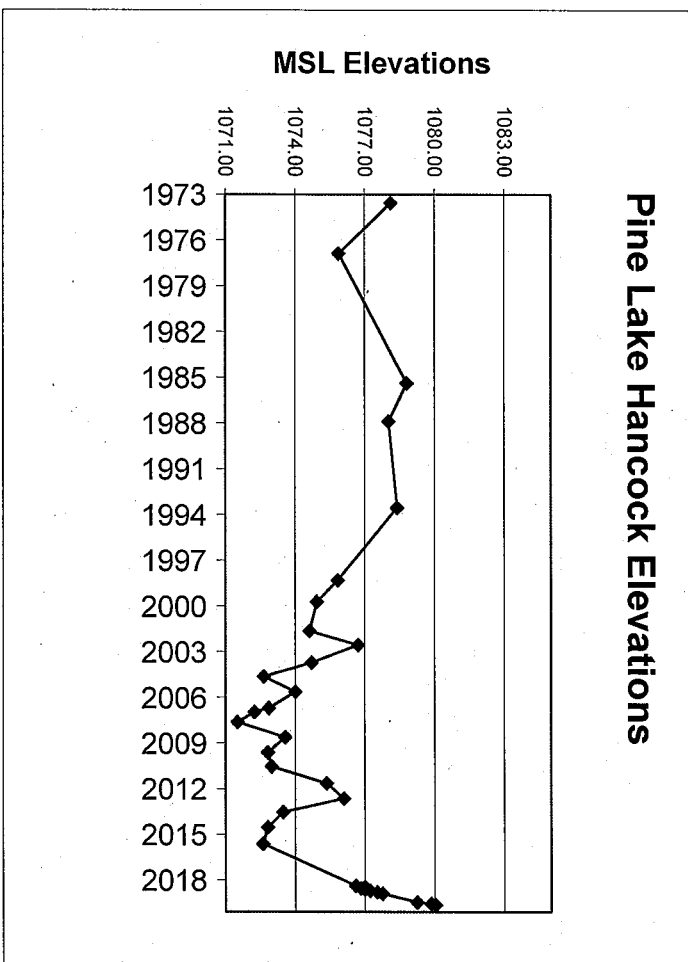
MSL Elevations

6/17/75	818.09
7/20/93	818.37
4/2/96	818.23
9/9/99	816.56
8/3/01	816.70
7/26/02	816.78
9/30/03	815.31
6/28/04	816.08
8/22/05	815.59
8/8/06	814.50
8/1/07	813.70
8/15/08	815.49
8/19/09	815.37
7/21/10	815.74
8/5/11	817.48
8/17/12	816.77
8/2/13	816.85
8/8/14	816.51
8/26/15	815.47
9/27/18	817.89
4/8/19	818.36
6/3/19	819.25
6/28/19	819.38
8/2/19	819.44



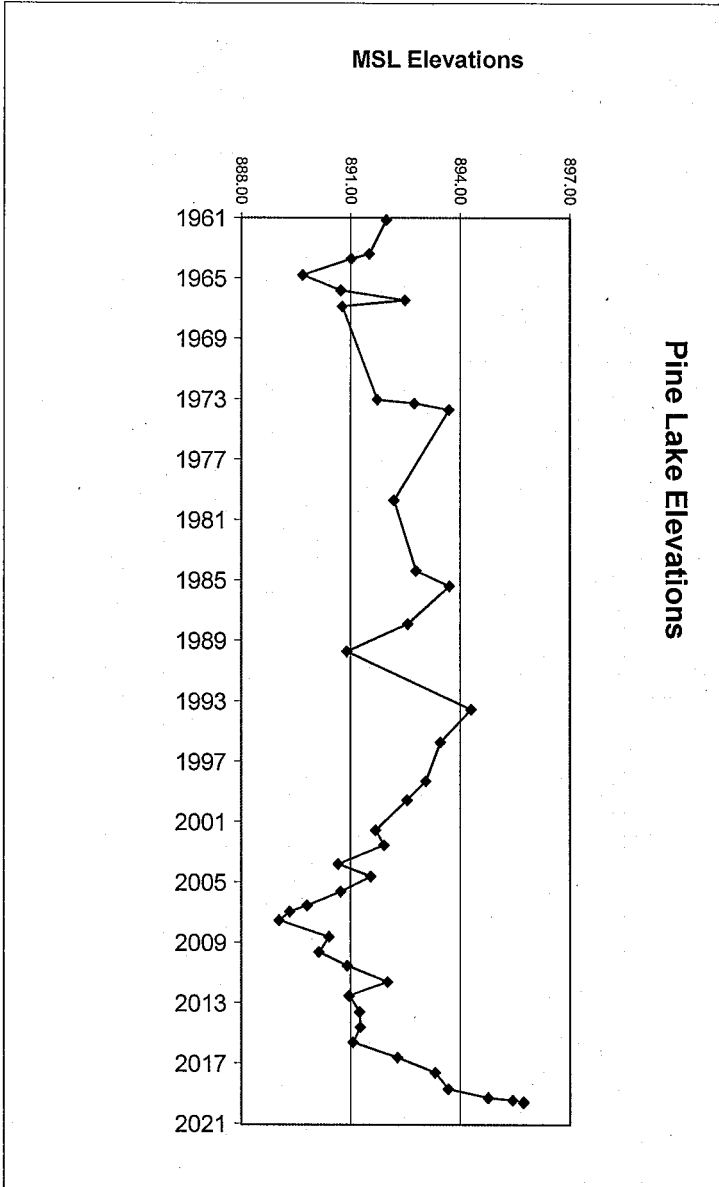
Pine Lake Hancock

MSL Elevations	
7/10/73	1078.14
11/9/76	1075.88
5/2/85	1078.81
11/4/87	1078.03
7/20/93	1078.41
4/1/98	1075.84
9/9/99	1074.94
8/3/01	1074.61
7/26/02	1076.71
9/30/03	1074.71
8/13/04	1072.64
8/17/05	1074.00
9/12/06	1072.86
12/14/06	1072.23
8/3/07	1071.51
8/14/08	1073.57
8/3/09	1072.81
7/20/10	1072.98
8/4/11	1075.36
8/27/12	1076.10
7/25/13	1073.48
7/28/14	1072.81
8/24/15	1072.60
5/30/18	1076.61
6/29/18	1077.00
7/30/18	1076.83
8/29/18	1077.01
9/26/18	1077.23
10/30/18	1077.53
11/30/18	1077.76
6/4/19	1079.25
7/9/19	1079.86
8/7/19	1080.05



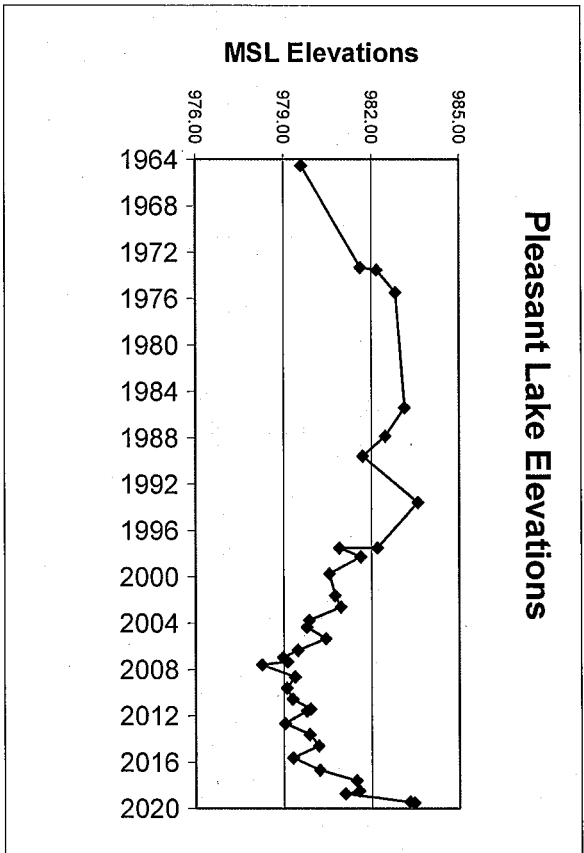
**Pine Lake
MSL Elevations**

2/8/61	892.00
5/22/63	891.53
9/30/63	891.03
10/6/64	889.70
10/18/65	890.74
6/7/66	892.50
11/8/66	890.78
1/22/73	891.75
4/27/73	892.76
9/27/73	893.70
9/18/79	892.20
5/22/84	892.80
5/21/85	893.71
1/13/87	892.58
9/21/89	890.91
7/20/93	894.30
9/6/95	893.47
4/1/98	893.07
7/27/99	892.56
7/27/01	891.70
7/26/02	891.93
10/2/03	890.67
8/12/04	891.57
8/19/05	890.74
7/24/06	889.82
12/14/06	889.34
7/30/07	889.05
8/13/08	890.42
8/4/09	890.15
7/27/10	890.92
8/3/11	892.03
7/30/12	890.97
8/6/13	891.26
8/5/14	891.28
8/27/15	891.08
8/26/16	892.30
8/9/17	893.33
9/27/18	893.68
4/8/19	894.77
6/3/19	895.43
7/1/19	895.73
8/2/19	895.72



**Pleasant Lake
MSL Elevations**

7/9/64	979.61
4/19/73	981.63
7/6/73	982.19
6/17/75	982.83
5/21/85	983.14
11/4/87	982.48
7/21/89	981.71
7/20/93	983.59
6/24/97	982.21
6/27/97	980.91
4/1/98	981.64
9/22/99	980.57
8/3/01	980.76
8/2/02	980.96
9/30/03	979.86
4/30/04	979.79
4/25/05	980.44
4/28/06	979.48
12/14/06	978.99
5/1/07	979.13
8/3/07	978.27
8/14/08	979.39
8/3/09	979.11
7/20/10	979.31
5/27/11	979.91
7/28/11	979.79
8/27/12	979.06
8/27/12	979.06
8/15/13	979.88
6/29/18	981.58
7/28/14	980.19
8/24/15	979.32
8/31/16	980.23
7/31/17	981.49
9/21/18	981.10
6/3/19	983.31
7/5/19	983.47
7/22/19	982.92

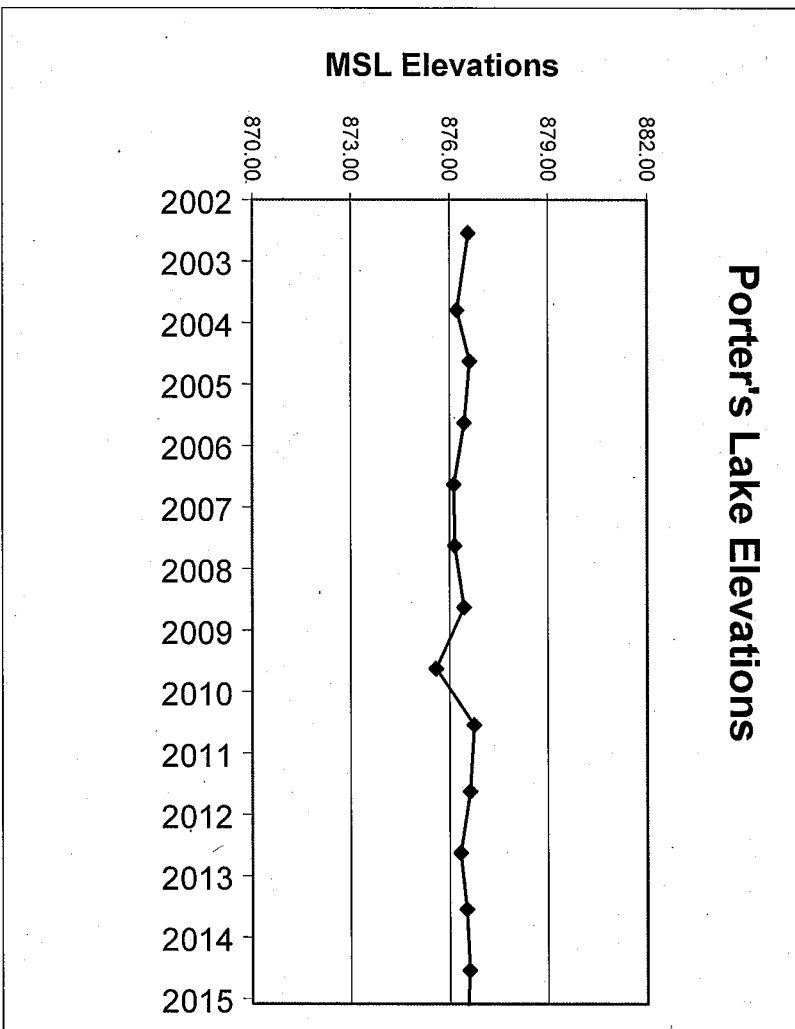


Carlson Survey Equipment

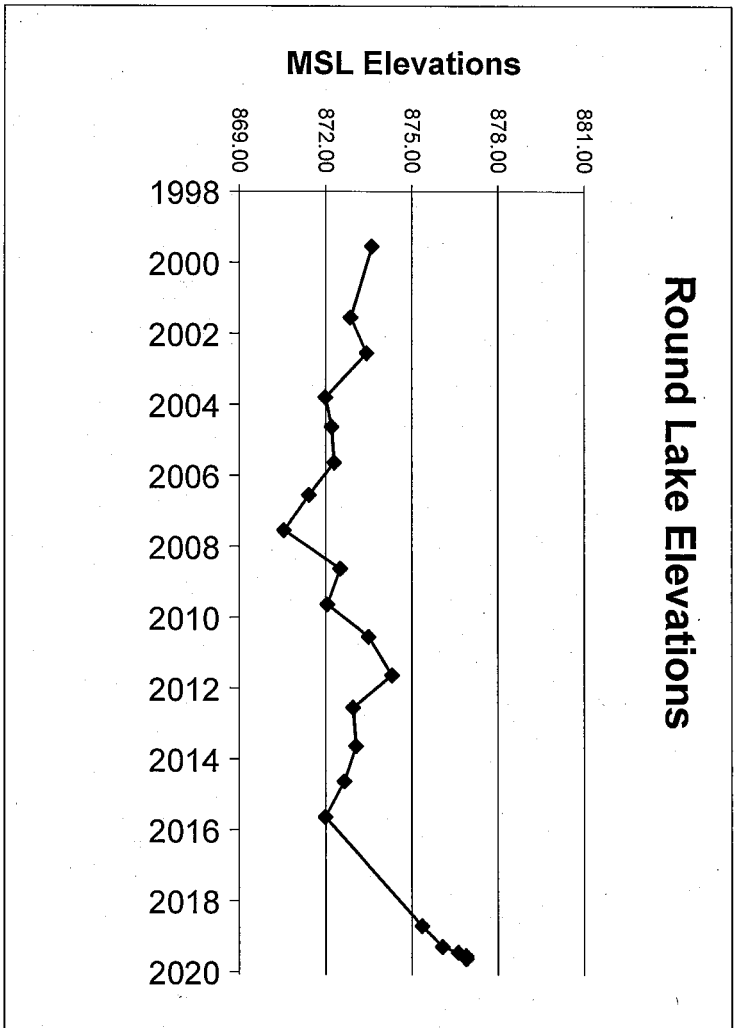
Porter's Lake

MSL Elevations

7/26/02	876.58
10/2/03	876.23
8/18/04	876.61
8/23/05	876.45
8/28/06	876.13
8/3/07	876.16
8/20/08	876.44
8/4/09	875.59
7/21/10	876.75
8/11/11	876.62
8/30/12	876.33
7/25/13	876.52
7/31/14	876.60
8/28/15	876.52
9/26/18	886.22



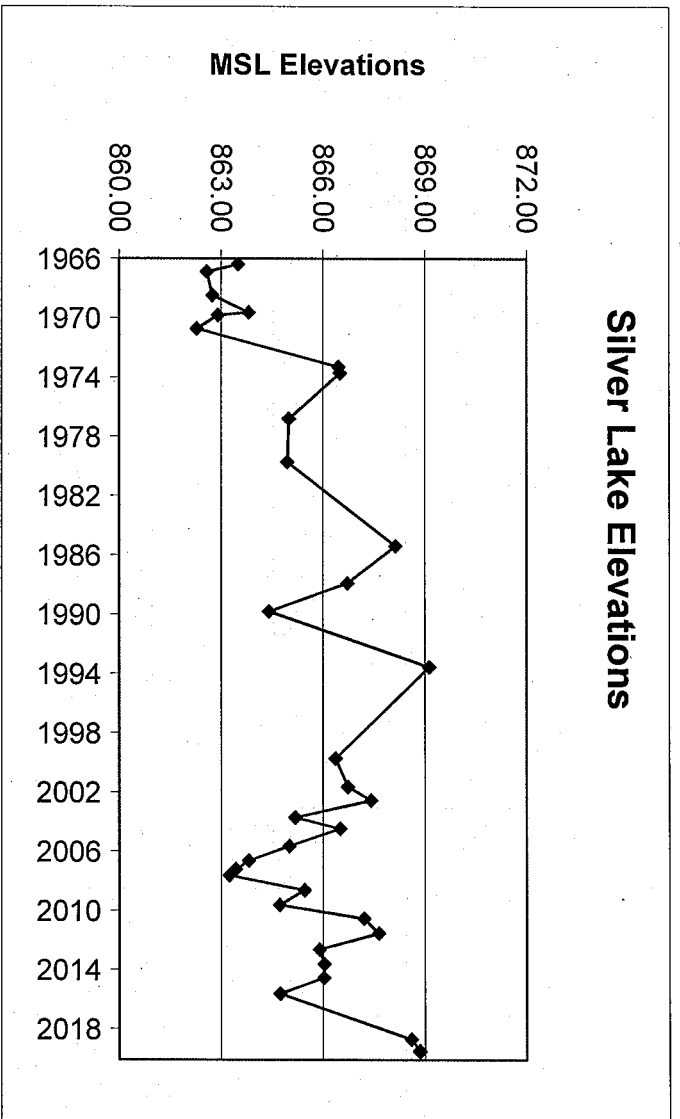
Round Lake	
MSL Elevations	
4/1/98	873.96
7/20/99	873.61
7/20/01	872.86
7/30/02	873.42
10/2/03	871.99
8/18/04	872.20
8/23/05	872.29
7/24/06	871.41
7/30/07	870.56
8/13/08	872.50
8/4/09	872.06
7/26/10	873.50
8/10/11	874.31
7/30/12	872.95
8/1/13	873.05
8/5/14	872.65
8/28/15	871.99
9/26/18	875.35
4/8/19	876.07
6/3/19	876.62
7/1/19	876.89
8/2/19	876.90



Silver Lake

MSL Elevations

5/14/66	863.51
11/8/66	862.58
6/5/68	862.74
8/8/69	863.82
10/28/69	862.91
9/10/70	862.28
4/30/73	866.45
9/27/73	866.49
10/26/76	864.99
9/18/79	864.95
5/21/85	868.12
11/3/87	866.71
10/1/89	864.41
7/20/93	869.12
9/22/99	866.36
8/3/01	866.73
7/26/02	867.41
9/30/03	865.18
6/28/04	866.50
8/19/05	865.01
8/8/06	863.82
3/29/07	863.44
8/1/07	863.25
8/14/08	865.45
8/19/09	864.72
7/21/10	867.20
7/25/11	867.64
8/17/12	865.89
8/8/13	866.03
7/29/14	866.02
8/26/15	864.74
9/26/18	868.60
6/3/19	868.84
7/1/19	868.85

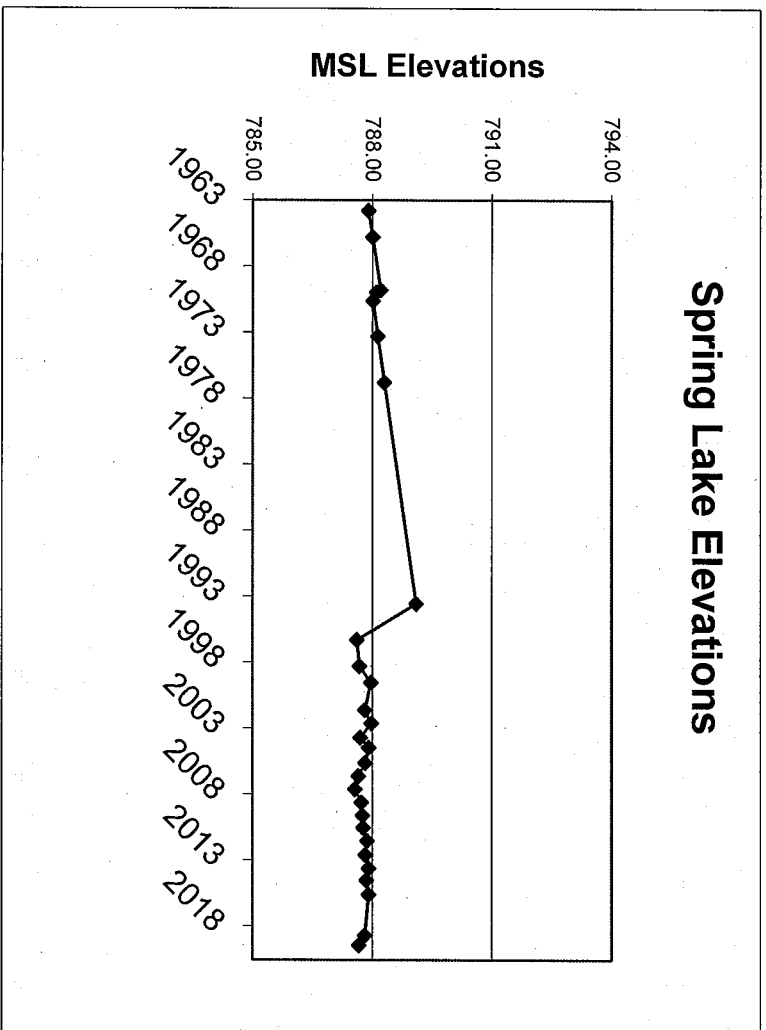


Spring Lake

MSL Elevations

10/1/63	787.90
10/18/65	788.00
10/28/69	788.20
12/16/69	788.10
8/12/70	788.01
4/30/73	788.13
10/26/76	788.30
7/16/93	789.10
4/26/96	787.61
4/1/98	787.67
7/21/99	787.96
8/3/01	787.81
8/2/02	787.97
9/20/03	787.70
6/28/04	787.91
8/19/05	787.82
8/8/06	787.65
8/1/07	787.56
8/12/08	787.72
8/3/09	787.75
7/21/10	787.77
7/26/11	787.87
8/17/12	787.83
8/16/13	787.91
7/29/14	787.85
8/26/15	787.91

9/27/18	787.81
6/3/19	787.66

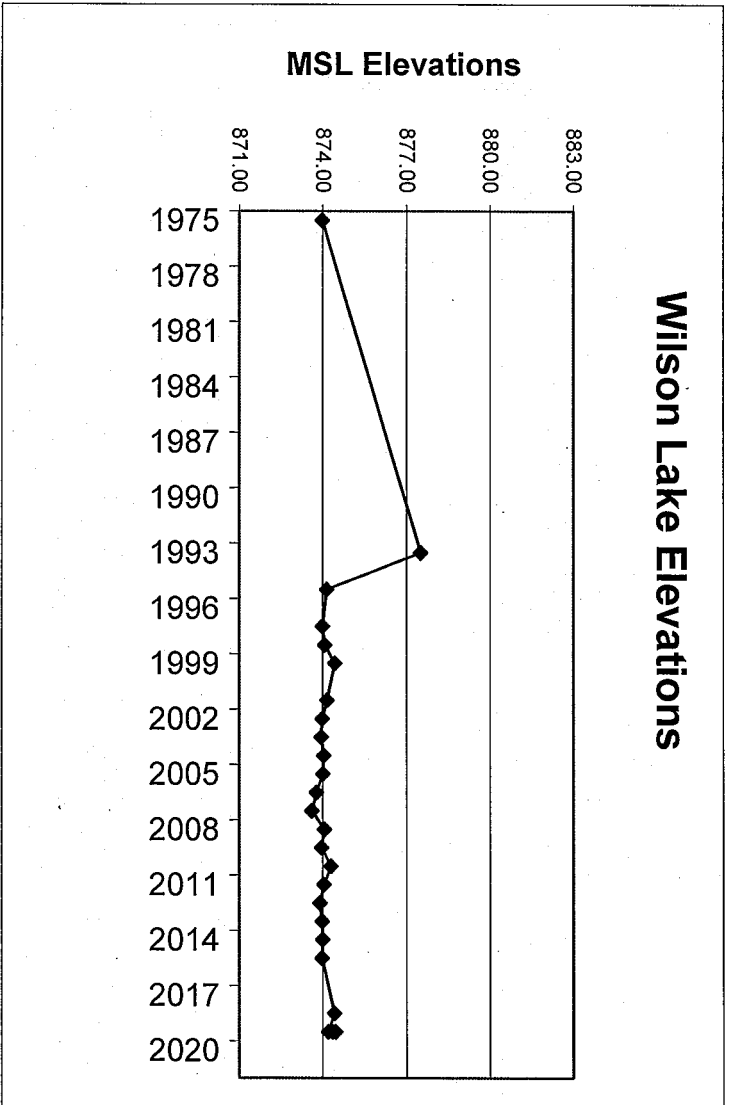


Wilson Lake

MSL Elevations

6/18/75	873.99
7/16/93	877.50
9/7/95	874.15
12/4/97	874.00
4/1/98	874.08
7/20/99	874.45
7/20/01	874.16
7/30/02	873.98
10/22/03	873.95
8/12/04	874.04
8/23/05	874.01
7/24/06	873.78
8/3/07	873.62
8/13/08	874.06
8/4/09	873.96
7/20/10	874.31
8/10/11	874.05
7/30/12	873.91
8/1/13	873.98
8/5/14	874.01
8/28/15	873.98

9/26/18	874.43
4/8/19	874.22
6/3/19	874.38
6/28/19	874.48
7/2/19	874.36

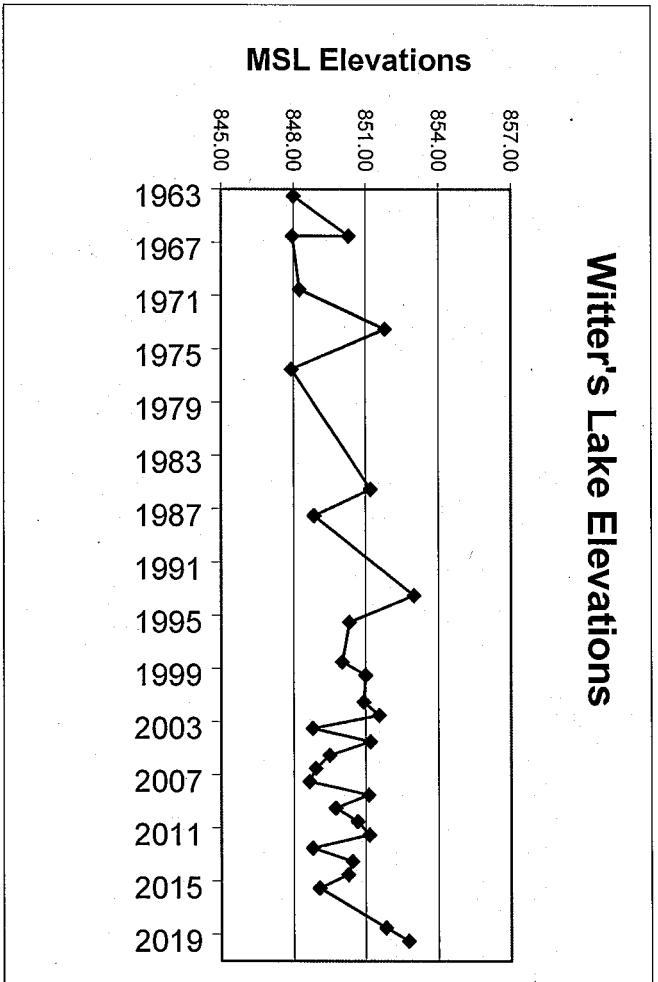


Witter's Lake

MSL Elevations

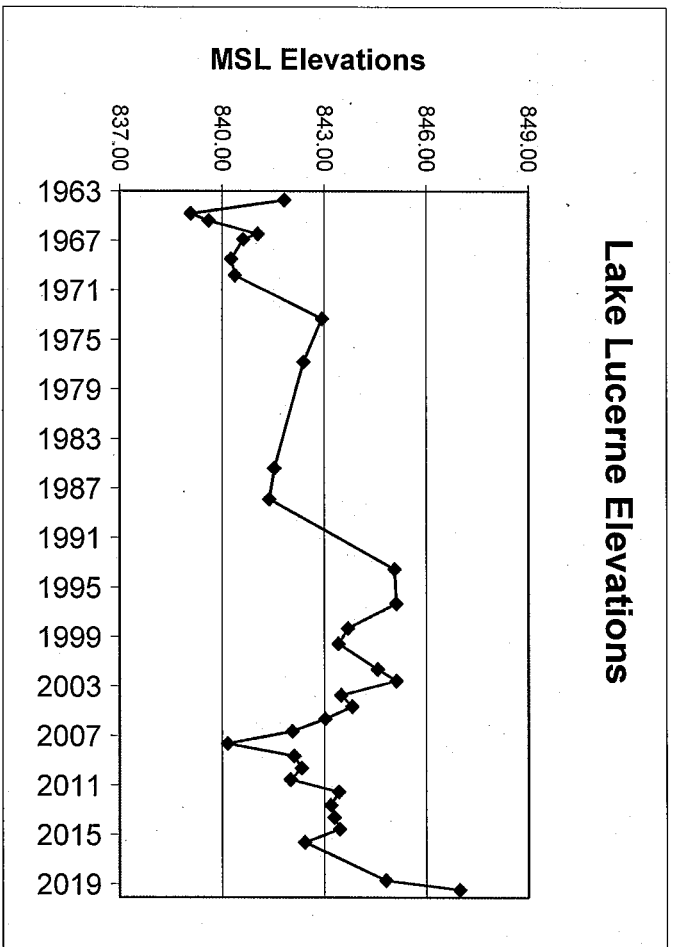
10/6/63	848.01
6/7/66	850.28
11/8/66	847.96
10/16/70	848.25
4/17/73	851.79
11/9/76	847.91
5/21/85	851.19
11/3/87	848.85
10/25/87	848.87
7/16/93	852.99
9/12/95	850.31
4/1/98	850.00
7/21/99	850.98
8/3/01	850.91
7/26/02	851.54
9/30/03	848.79
6/28/04	851.18
8/17/05	849.50
8/8/06	848.92
8/3/07	848.66
8/12/08	851.11
8/3/09	849.73
7/20/10	850.65
7/26/11	851.13
8/27/12	848.80
7/25/13	850.43
7/28/14	850.26
8/24/15	849.08

9/26/18	851.82
6/3/19	852.76



Lake Lucerne
MSL Elevations

9/30/63	841.82
10/6/64	839.09
5/19/65	839.61
6/7/66	841.05
11/8/66	840.63
6/5/68	840.26
10/28/69	840.38
4/30/73	842.92
10/26/76	842.38
5/21/85	841.53
11/3/87	841.38
7/28/93	845.05
4/2/96	845.11
4/1/98	843.68
7/21/99	843.40
8/3/01	844.56
7/26/02	845.11
9/30/03	843.48
8/12/04	843.81
8/19/05	843.01
8/8/06	842.05
8/1/07	840.16
8/12/08	842.11
8/3/09	842.32
7/21/10	842.00
7/26/11	843.41
8/31/12	843.18
8/13/13	843.28
7/29/14	843.44
8/26/15	842.42
9/27/18	844.80
6/3/19	846.97



Lake Napowan

MSL Elevations

5/21/85	864.73
11/3/87	862.83
9/21/89	860.52
7/28/93	864.71
9/7/95	863.57
4/18/98	863.30
7/20/99	862.28
7/20/01	861.17
7/26/02	861.58
10/2/03	860.70
8/18/04	861.50
8/23/05	861.08
7/24/06	859.80
7/30/07	858.63
8/13/08	860.79
8/19/09	861.04
7/26/10	862.02
8/10/11	863.37
7/30/12	862.09
8/1/13	861.90
7/31/14	861.52
8/28/15	860.73

9/26/18	864.52
4/8/19	864.25
6/3/19	864.51
6/28/19	864.63
7/2/19	864.57

